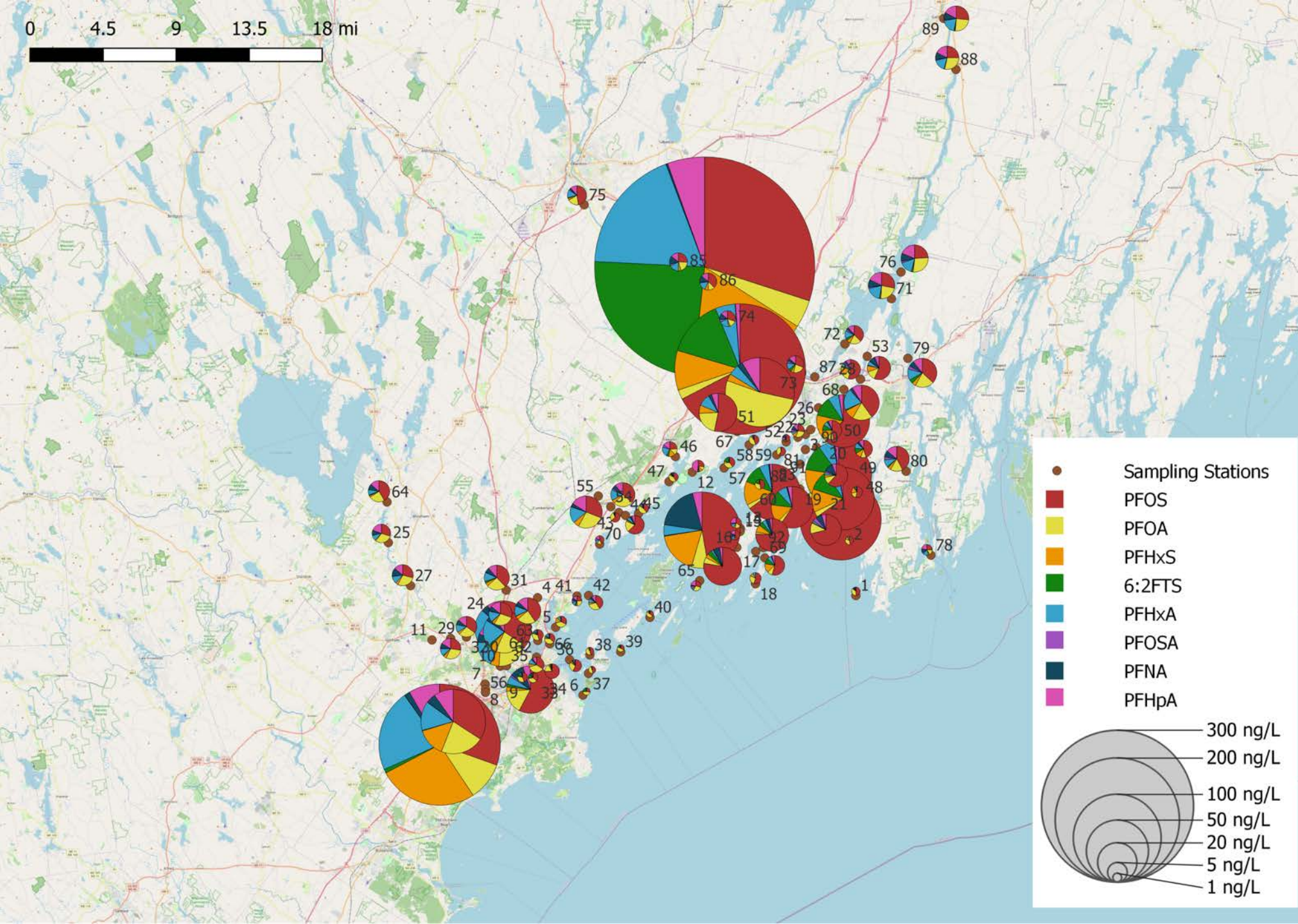


0 4.5 9 13.5 18 mi



Full Study Area

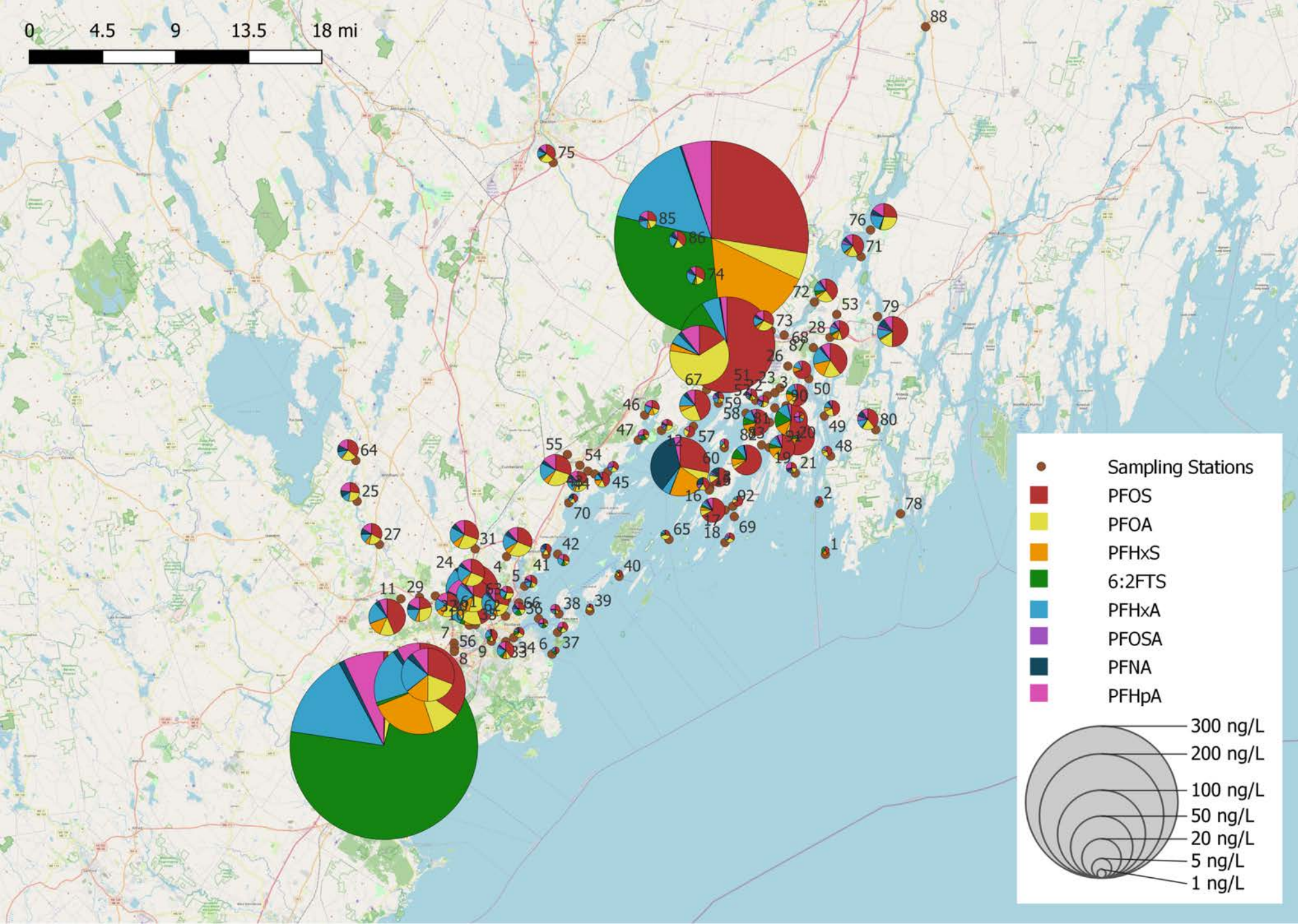
Sept 9-13th



0 4.5 9 13.5 18 mi

Full Study Area

Oct 8-11th



0 4.5 9 13.5 18 mi



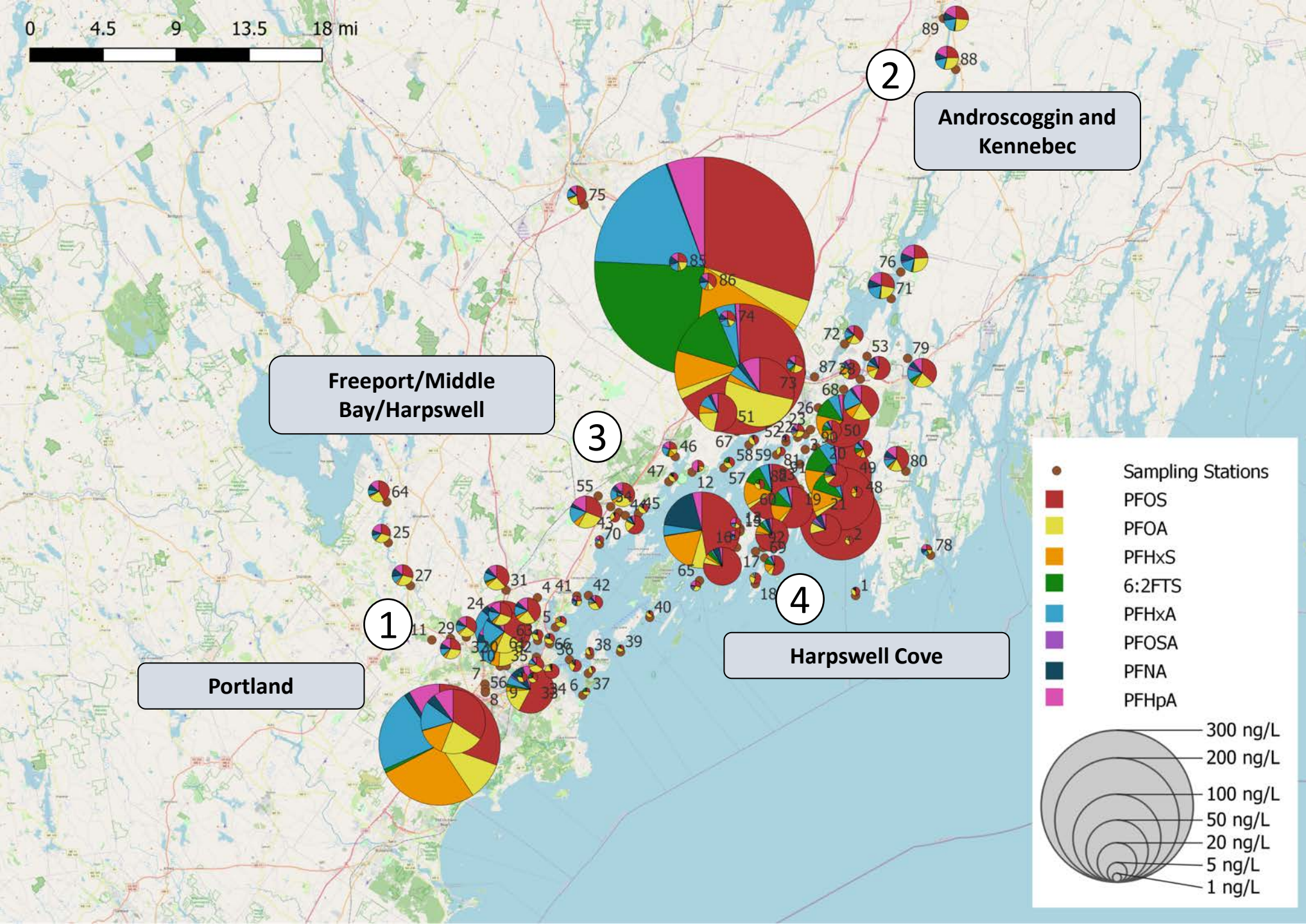
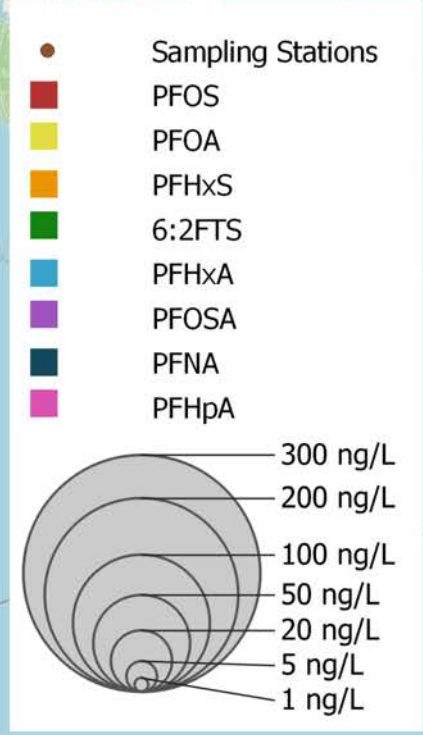
Full Study Area Sept 9-13th

Freeport/Middle Bay/Harpswell

Androscoggin and Kennebec

Portland

Harpswell Cove



0 1 2 3 4 5 mi

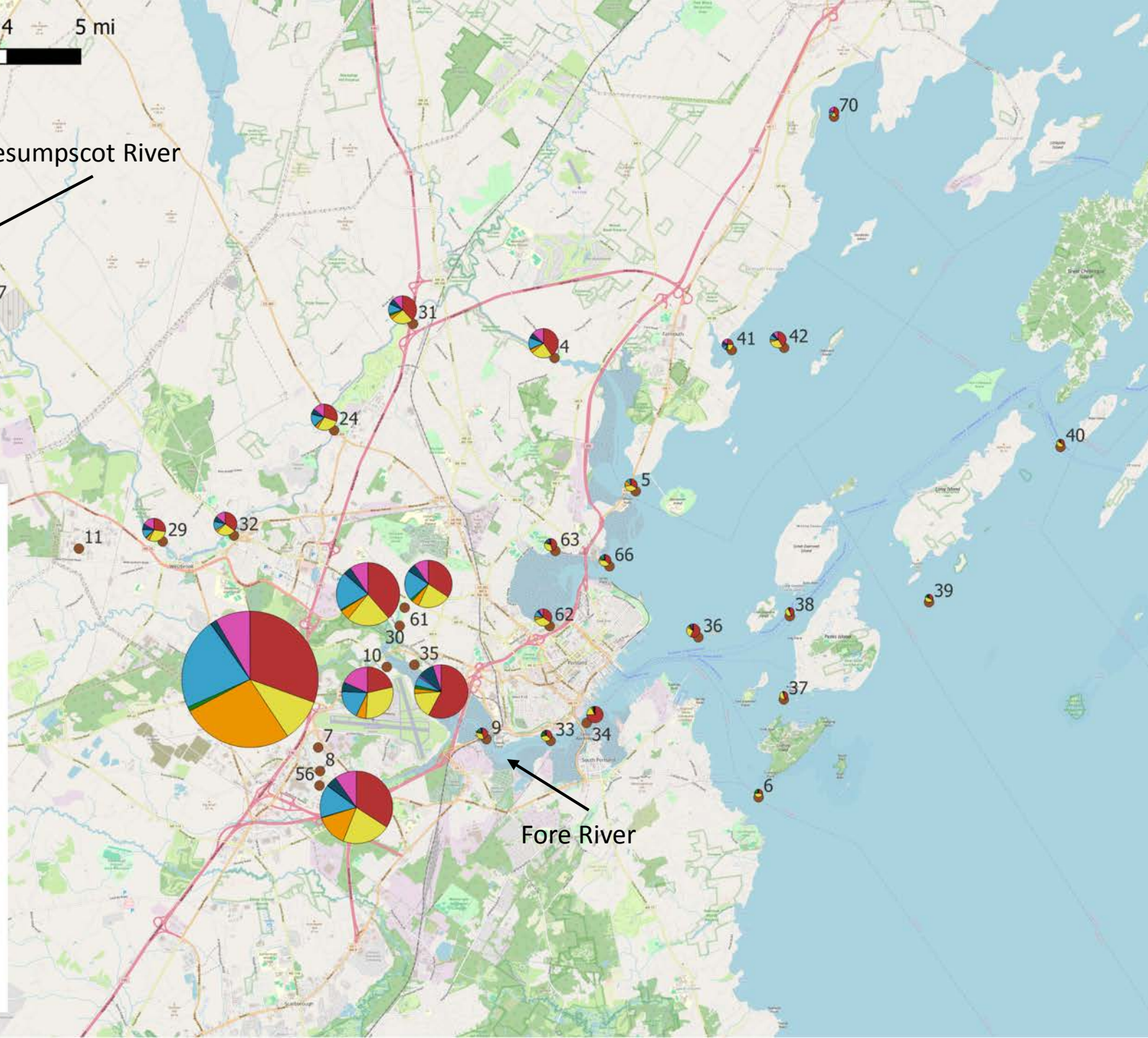
Presumpscot River

Portland Area

Sept 9-13th

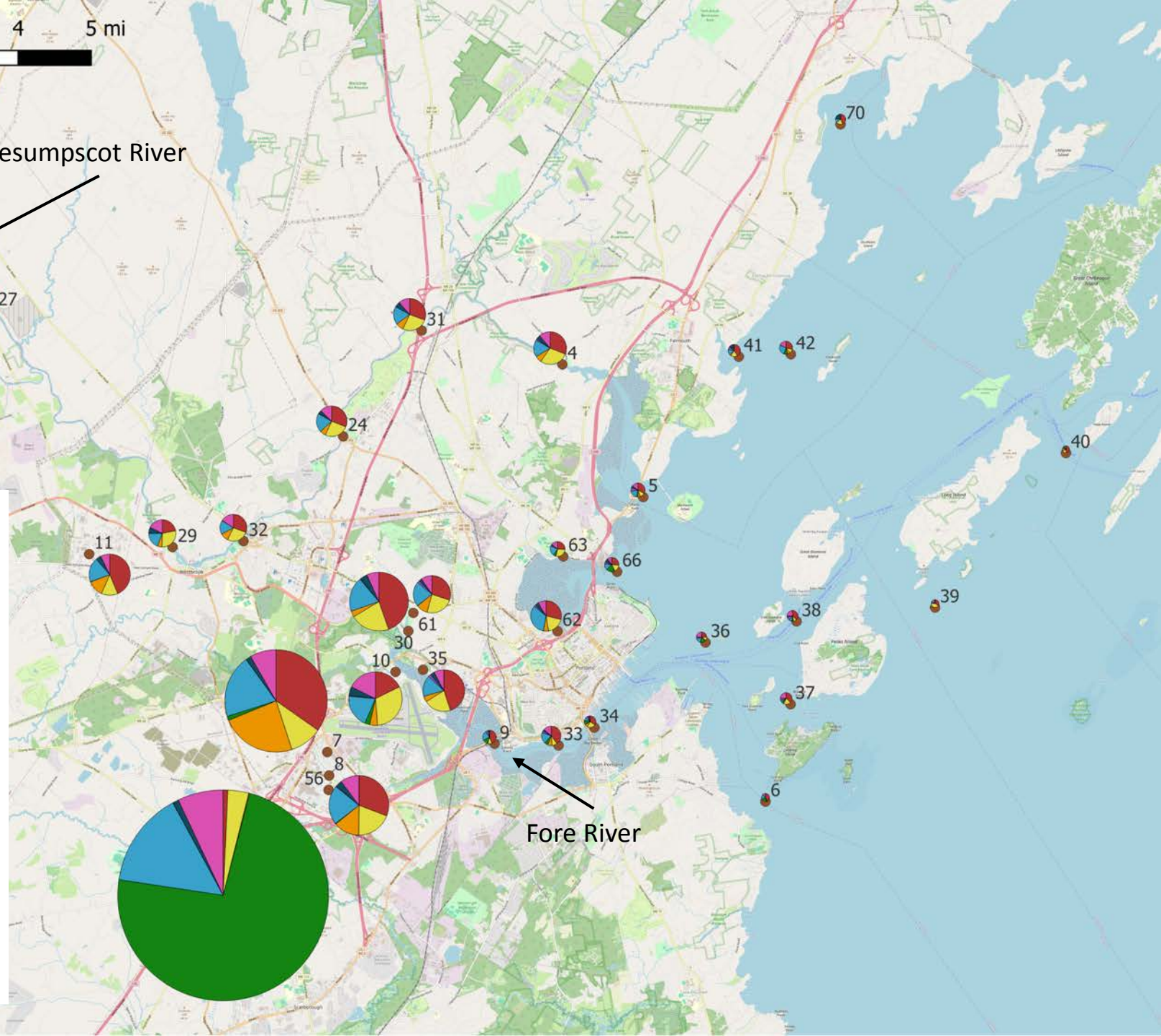
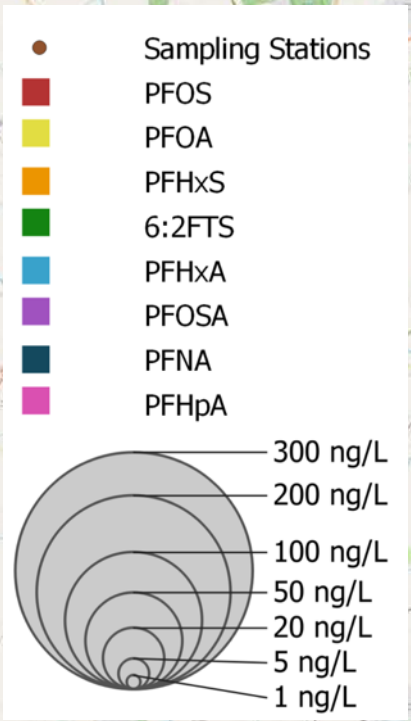
- Sampling Stations
- PFOS
- PFOA
- PFHxS
- 6:2FTS
- PFHxA
- PFOSA
- PFNA
- PFHpA

300 ng/L
200 ng/L
100 ng/L
50 ng/L
20 ng/L
5 ng/L
1 ng/L





Presumpscot River

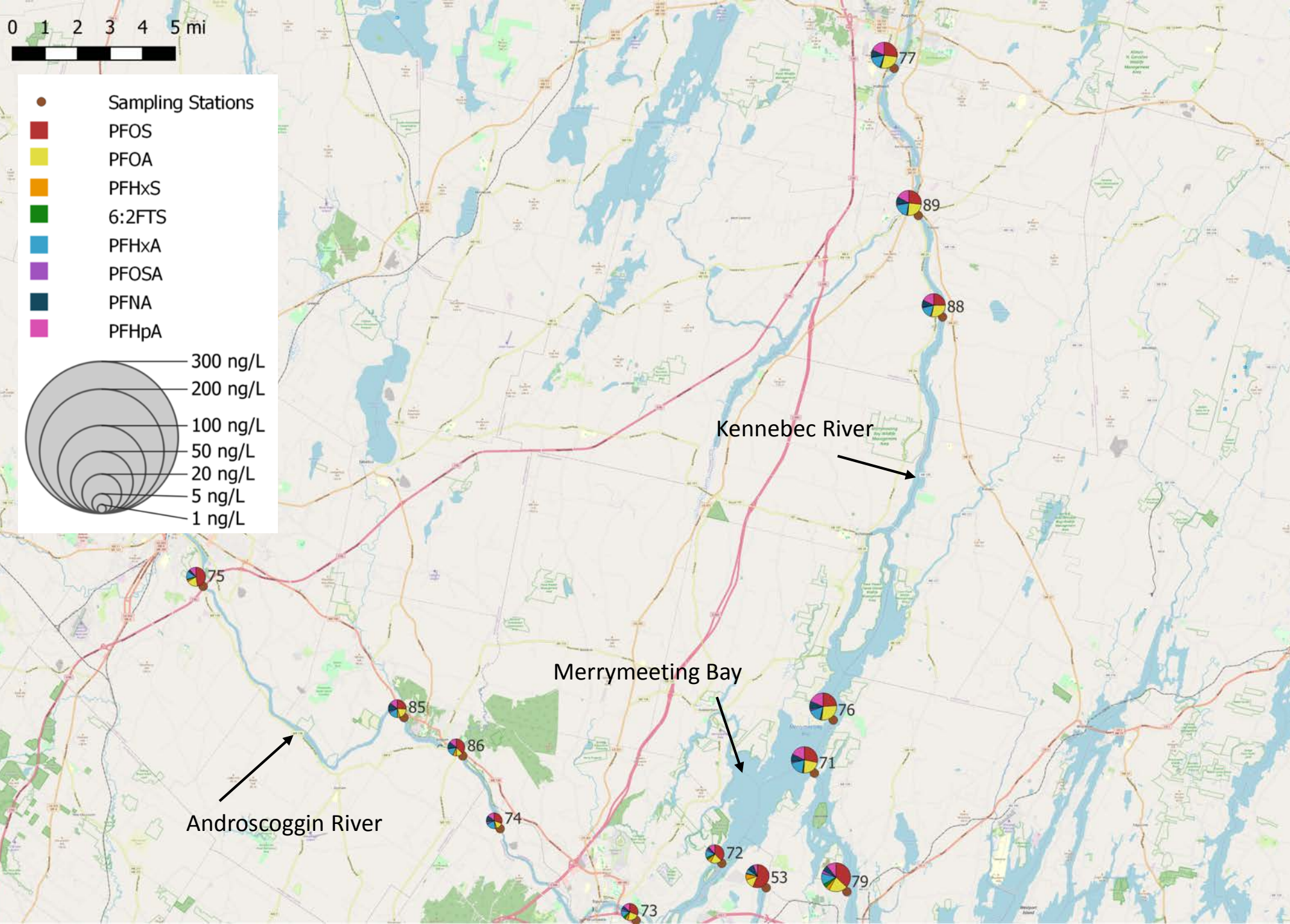
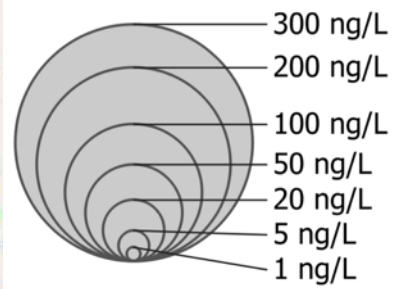



Fore River

Portland Area

Oct 8-11th

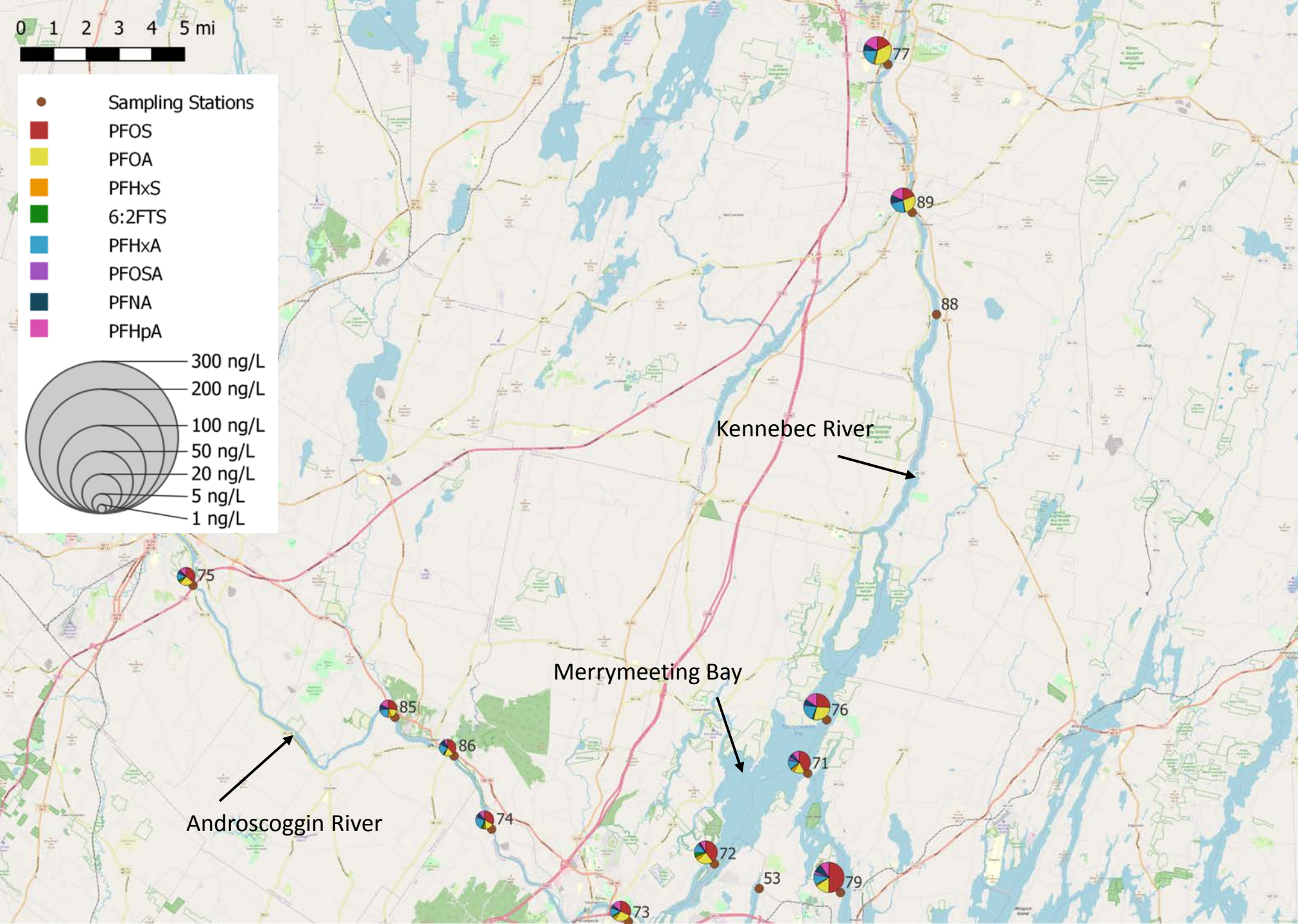
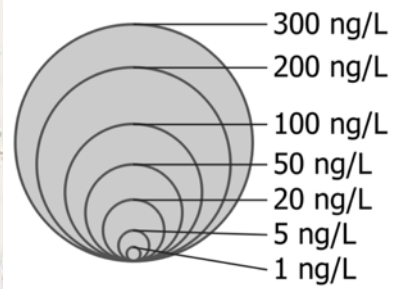

0 1 2 3 4 5 mi



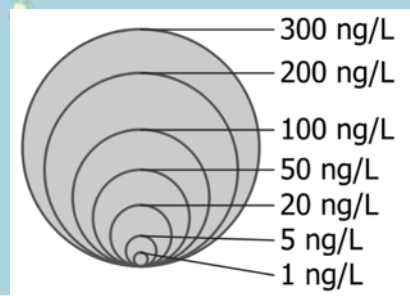
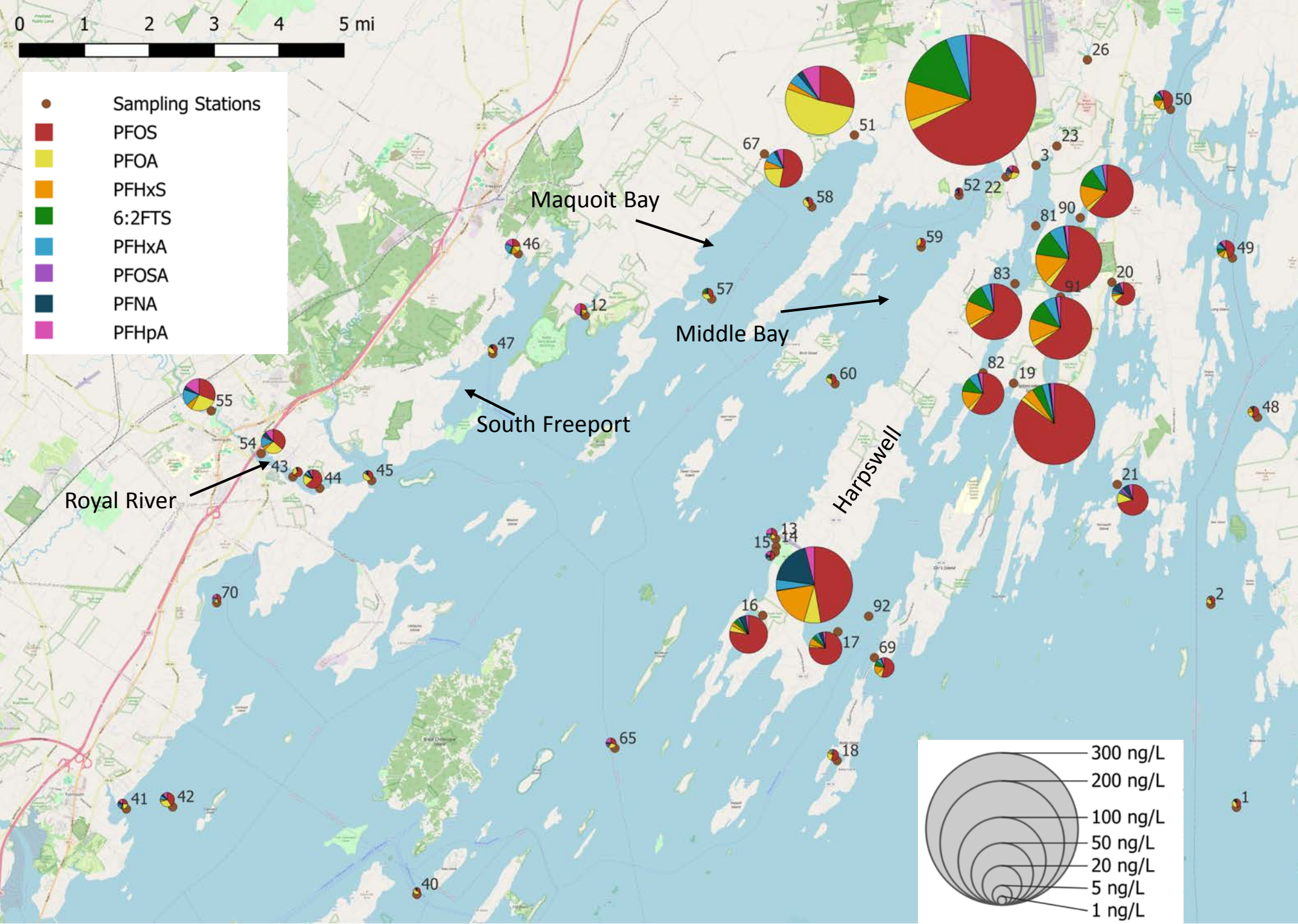

Androscoggin and Kennebec River Area

Sept 9-13th

0 1 2 3 4 5 mi



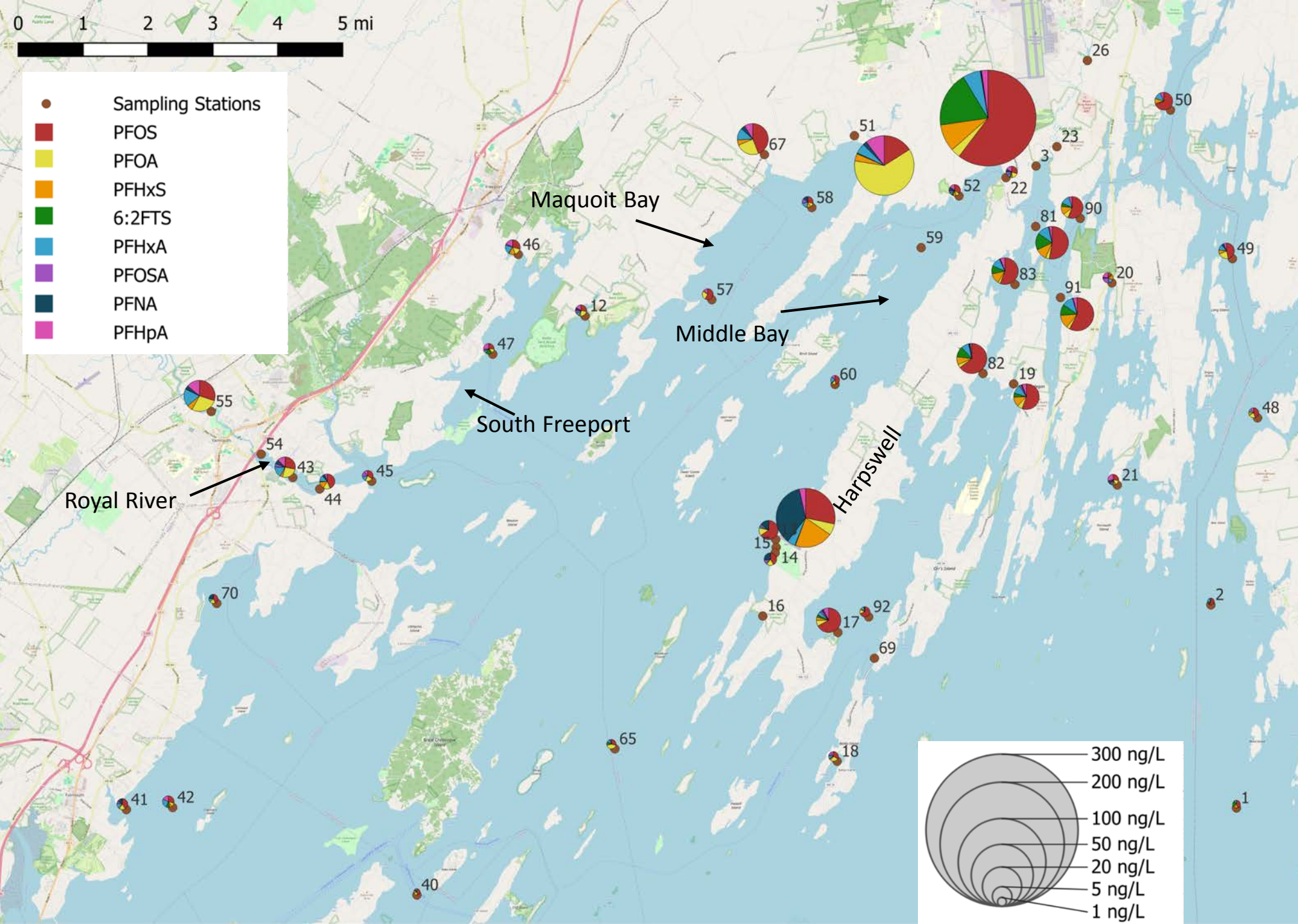
Androscoggin and Kennebec River Area Oct 8-11th



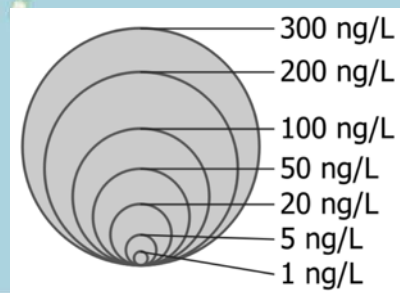
**Freeport/
Middle Bay/
Harpswell
Area
Sept 9-13th**

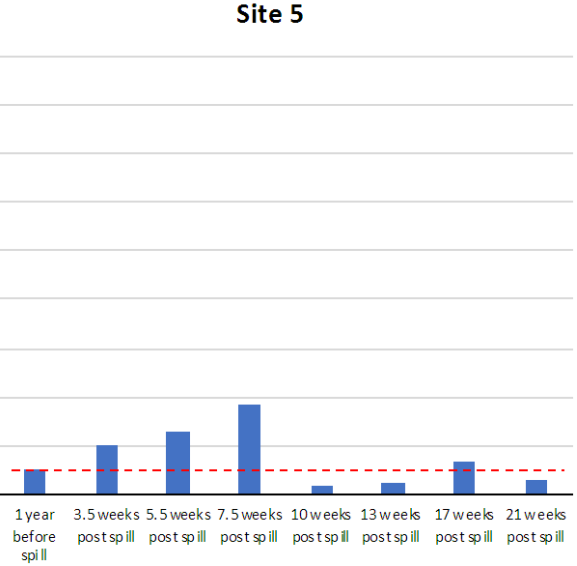
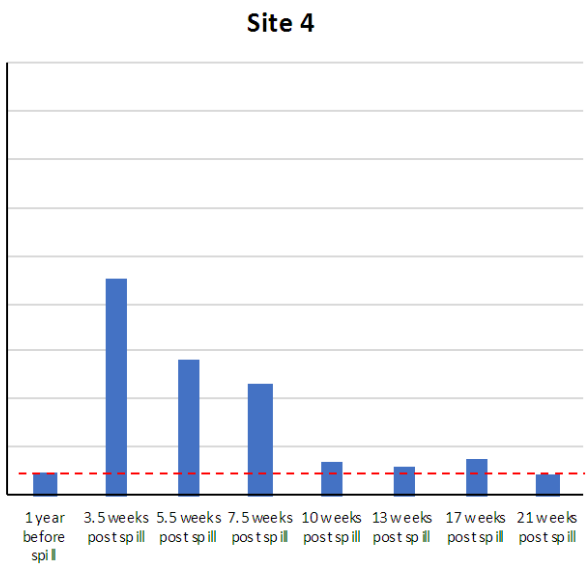
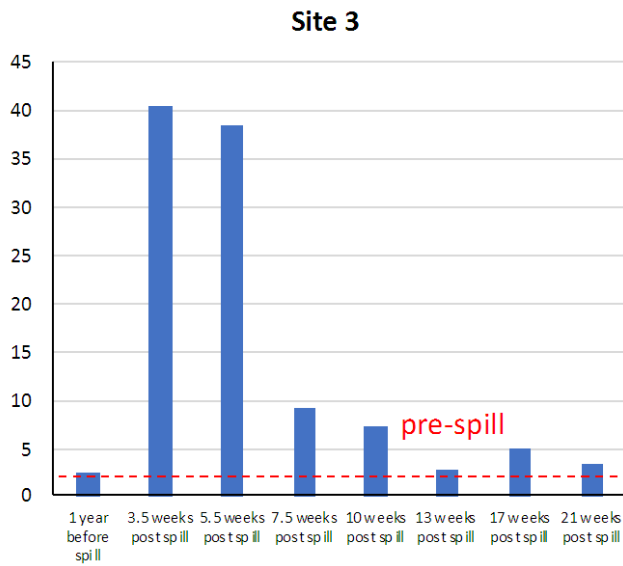
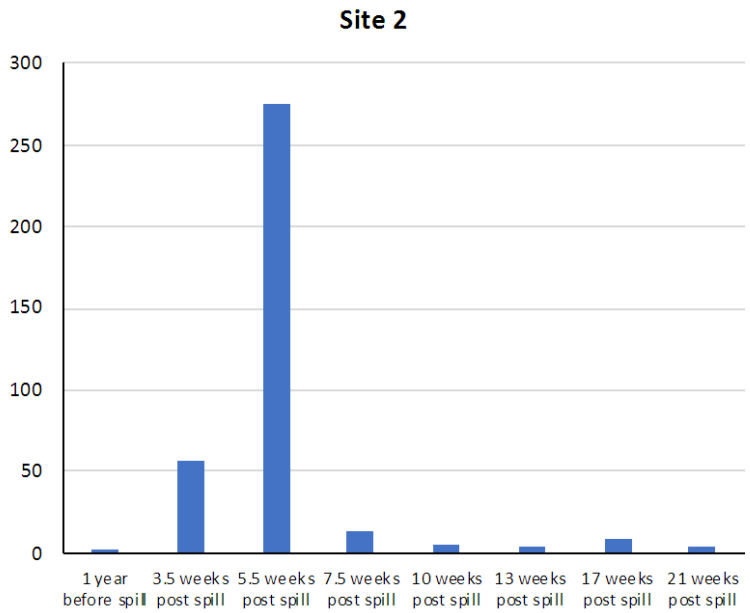
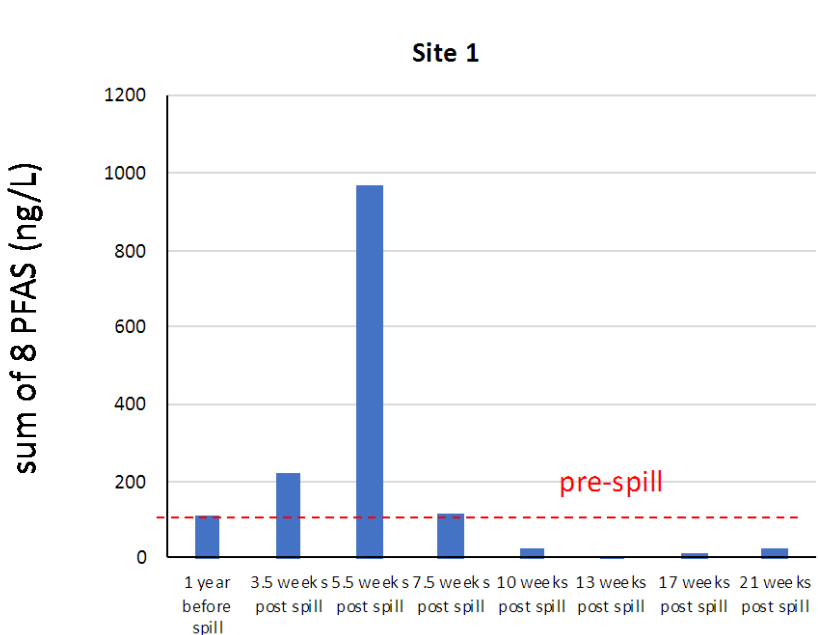
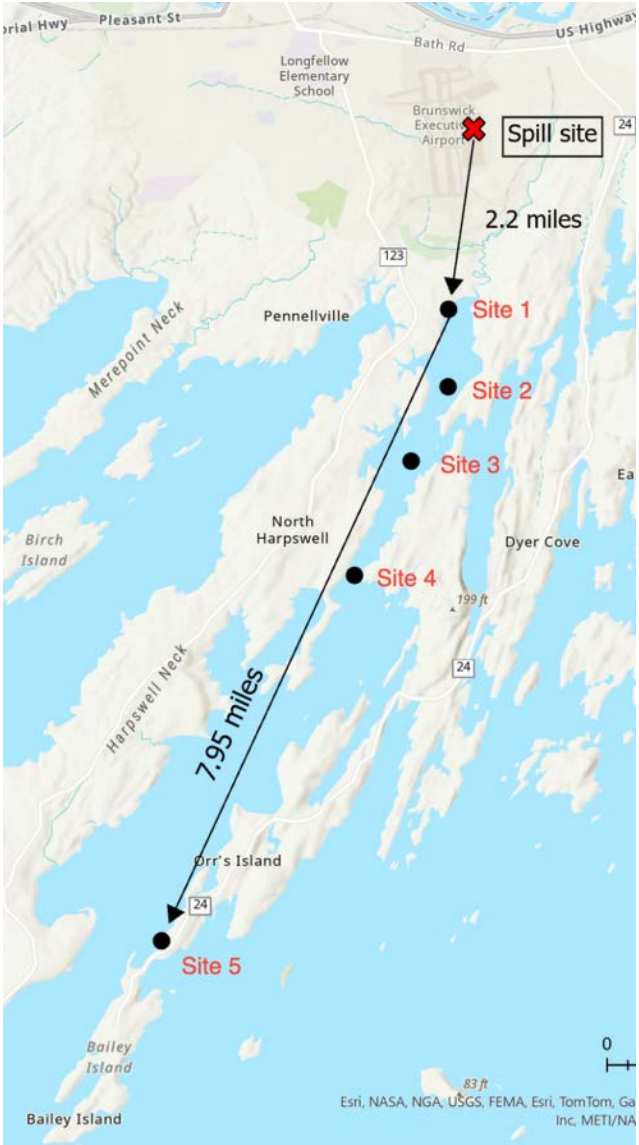
0 1 2 3 4 5 mi

- Sampling Stations
- PFOS
- PFOA
- PFHxS
- 6:2FTS
- PFHxA
- PFOSA
- PFNA
- PFHpA



Freeport/ Middle Bay/ Harpswell Area Oct 8-11th





Concentrations reached approx. “pre-spill” levels after 4 months (November)